



CITY OF SALEM, MASSACHUSETTS

BOARD OF HEALTH  
120 WASHINGTON STREET, 4<sup>TH</sup> FLOOR  
TEL. (978) 741-1800  
FAX (978) 745-0343  
[DGREENBAUM@SALEM.COM](mailto:DGREENBAUM@SALEM.COM)

KIMBERLEY DRISCOLL  
MAYOR

DAVID GREENBAUM  
ACTING HEALTH AGENT

2009 SEP 29 P 12:41  
FILE #  
CITY CLERK, SALEM, MASS.

September 29, 2009

Mrs. Cheryl LaPointe  
City Clerk  
City Hall  
Salem, MA 01970

Dear Mrs. LaPointe:

There will be two site visits for the Board of Health members and public on **October 2, 2009 at 2:00pm and October 16, 2009 at 2:00pm at the North Andover Transfer Station located at, 210 Holt Road, North Andover MA.\***

There will also be two site visits for the Board of Health members and public on **October 3, 2009 at 9:00am & October 17, 2009 at 9:00am at the Salem Transfer Station located on Swampscott Road, Salem MA**

Sincerely,

FOR THE BOARD OF HEALTH

David Greenbaum, Acting Health Agent  
DG/hl

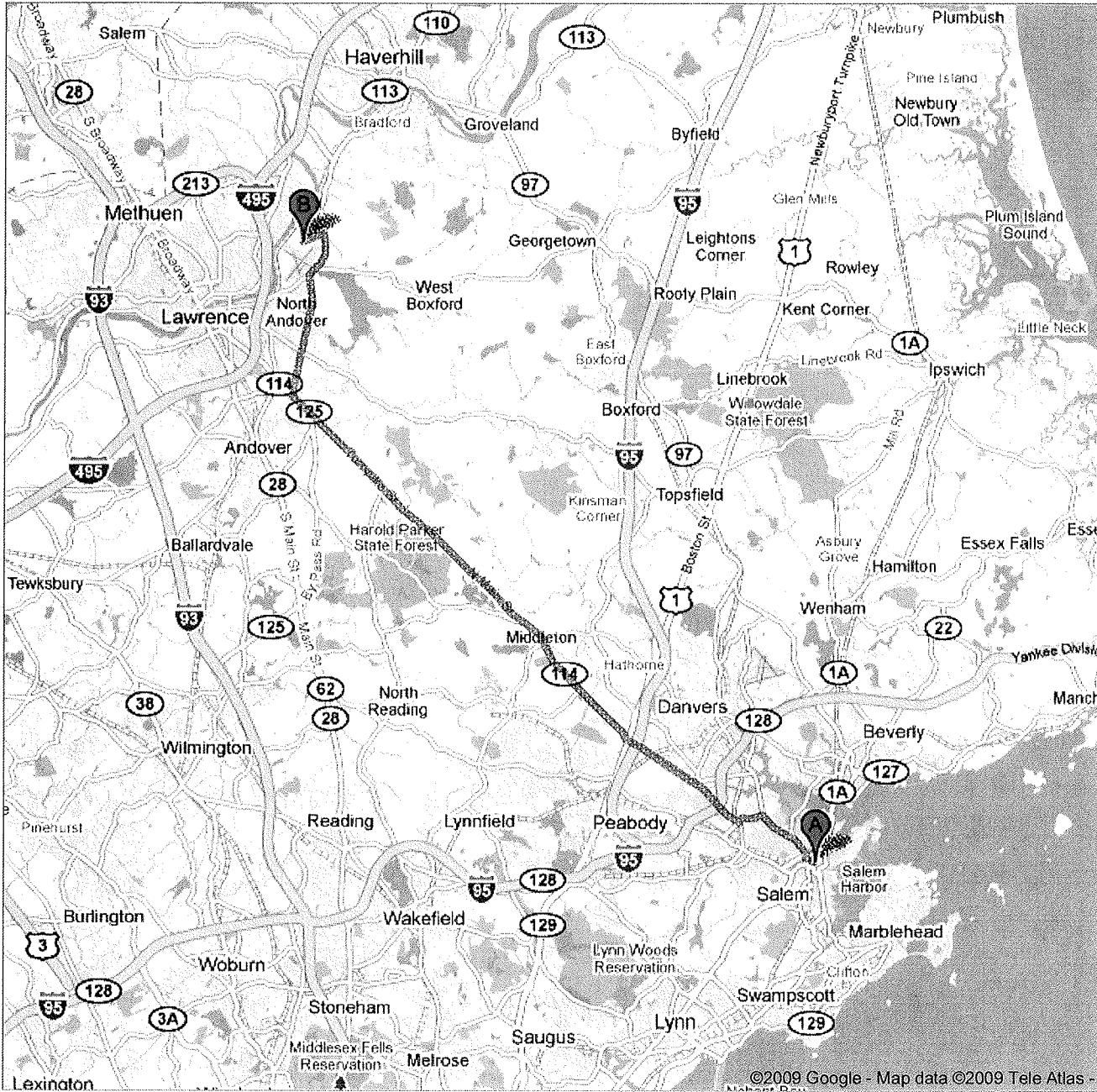
\*Map and directions to North Andover Transfer Station attached

This notice posted on "Official Bulletin Board"  
City Hall Salem, Mass. on SEP 29 2009  
at 12:41 PM in accordance with Chap. 39 Sec.  
29A & 29B of M.G.L.


# Google maps

**Directions to Northside Carting Inc**  
210 Holt Rd, North Andover, MA 01845-1029 - (978) 686-3086  
20.6 mi – about 39 mins

**Save trees. Go green!**  
Download Google Maps on your phone at [google.com/gmm](http://google.com/gmm)





2009 SEP 29 P 12:41  
 FILE #  
 CITY CLERK SALEM, MASS


 Salem City Hall  
93 Washington St, Salem, MA 01970-3528 - (978) 745-9595

1. Head **north** on **Washington St** toward **City Hall Ave**


go 197 ft  
total 197 ft

 2. Take the 1st **left** onto **Lynde St**


go 0.2 mi  
total 0.2 mi

 3. Turn **right** at **MA-114/North St**  
Continue to follow MA-114  
About 4 mins

go 1.4 mi  
total 1.6 mi

 4. Turn **left** at **Gardner St**  
About 2 mins


go 0.5 mi  
total 2.1 mi

 5. Slight **left** at **Pulaski St**

go 0.1 mi  
total 2.2 mi

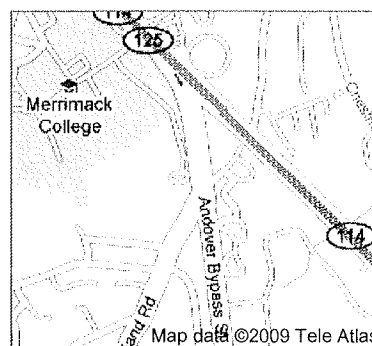
 6. Turn **right** at **Andover St**  
About 9 mins


go 4.3 mi  
total 6.6 mi

 7. Continue on **MA-114/S Main St**  
Continue to follow MA-114  
About 16 mins

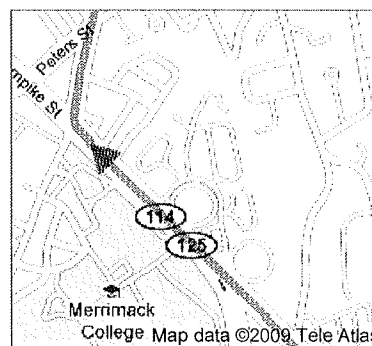
go 9.6 mi  
total 16.2 mi


2009 SEP 29 P 12:41  
FILE #  
CITY CLERK, SALEM, MASS.




 8. Turn **right** at **Andover St/MA-125**  
Continue to follow MA-125  
About 7 mins

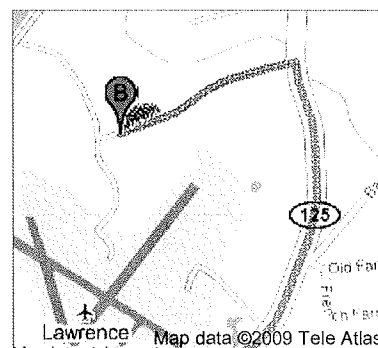
go 3.9 mi  
total 20.1 mi



 9. Turn **left** at **Holt Rd**  
About 2 mins

go 0.5 mi  
total 20.6 mi

 Northside Carting Inc  
210 Holt Rd, North Andover, MA 01845-1029 - (978) 686-3086



These directions are for planning purposes only. You may find that construction projects, traffic, weather, or other events may cause conditions to differ from the map results, and you should plan your route accordingly. You must obey all signs or notices regarding your route.

Map data ©2009, Tele Atlas